FLORIDA

T. 11 R. XXV. S. & E.

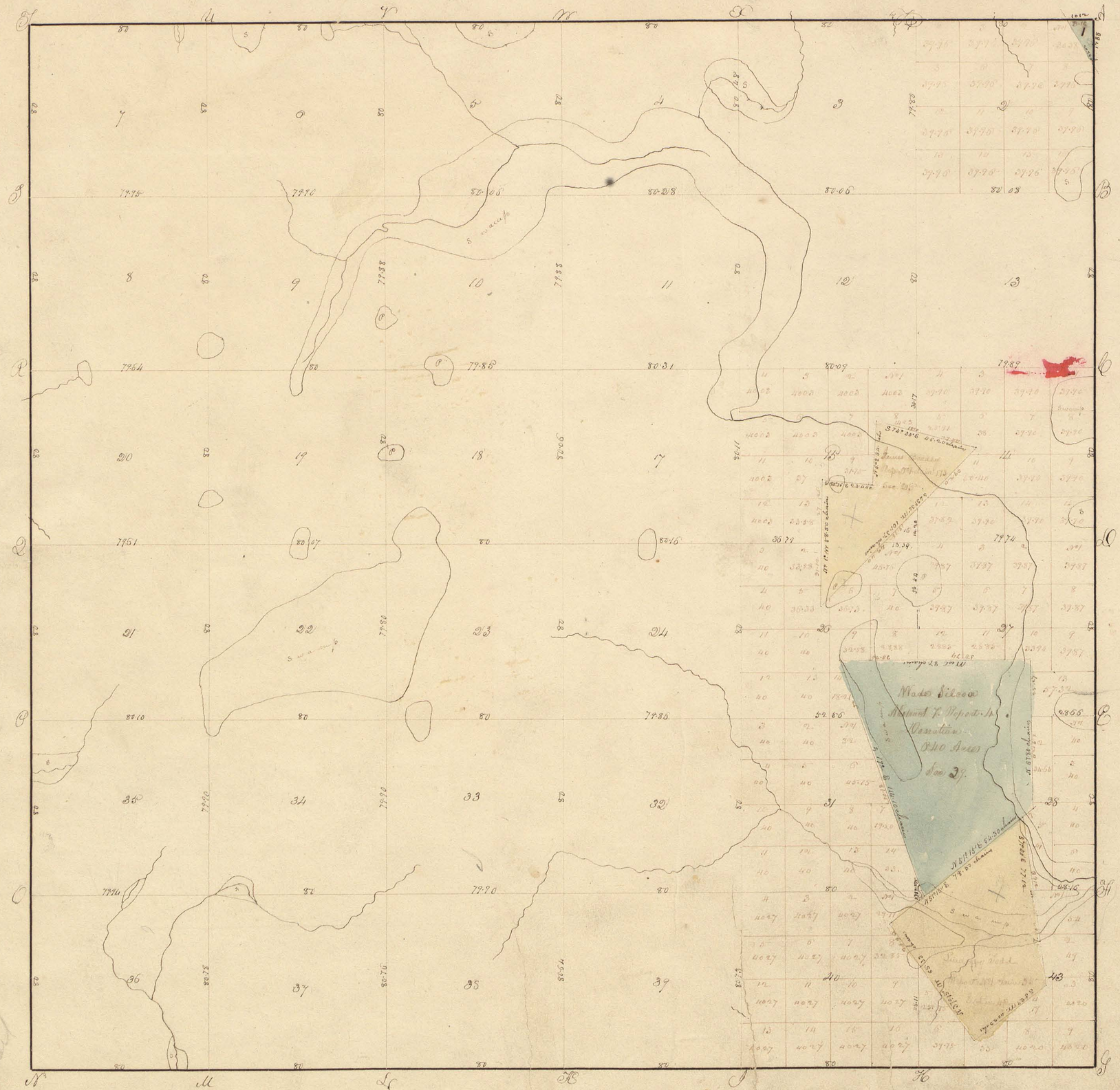

Land District East

Territory of Florida

The numbers of the sections placed on this plat are not in accordance with the original field notes of survey made in 1831 in which the sections are numbered in the second row N. & S.

Jan 5/3

Table of Contents of Public Land					
No	Acres	No	Acres	No	Acres
2	629.78	15	476.88	30	.14
3	641.36	16	9.50	31	530.25
4	643.04	17	642.56	32	639.44
5	640.24	18	639.64	33	639.20
6	639.60	19	640.28	34	639.20
7	639.80	20	637.	35	639.76
8	638.36	21	638.84	36	642.88
9	639.12	22	639.48	37	646.16
10	638.68	23	639.20	38	645.20
11	641.88	24	640.08	39	645.48
12	640.60	26	512.37	40	625.74
13	639.88	27	587.79	41	.86
14	591.03	28	235.64	43	341.10
	8263.37		6.857.23		6.535.41

Total of Public Land	21.758.01
Amount of Private claims	1.289.57
Total in Township	23.047.58

Table of Contents of Private claims	
No Sec	Acres
1	757
25	256.00
29	640.00
42	390.00
Amount of Private claims	1.289.57

Henry Washington & George Miller Deputy Surveyors
Surveyed in the 3rd quarter of the year 1831.
Compt. Warren James B. Watts
Ind. Shilash, T.B. Strickland } Mere chainmen.
Variation 6.00 East
Scale 40 chains to an inch.

Examined & Compared with field note
Approved January 1834
Lewis Cass
Surr. Genl. Stts

Sd boundaries & sectional lines by Washington & Miller
Vr. 1. 1st. Dr. 1832
Pr. claims by same

T 2 S. R 25 E

Re-mark lettering Feb 7/49

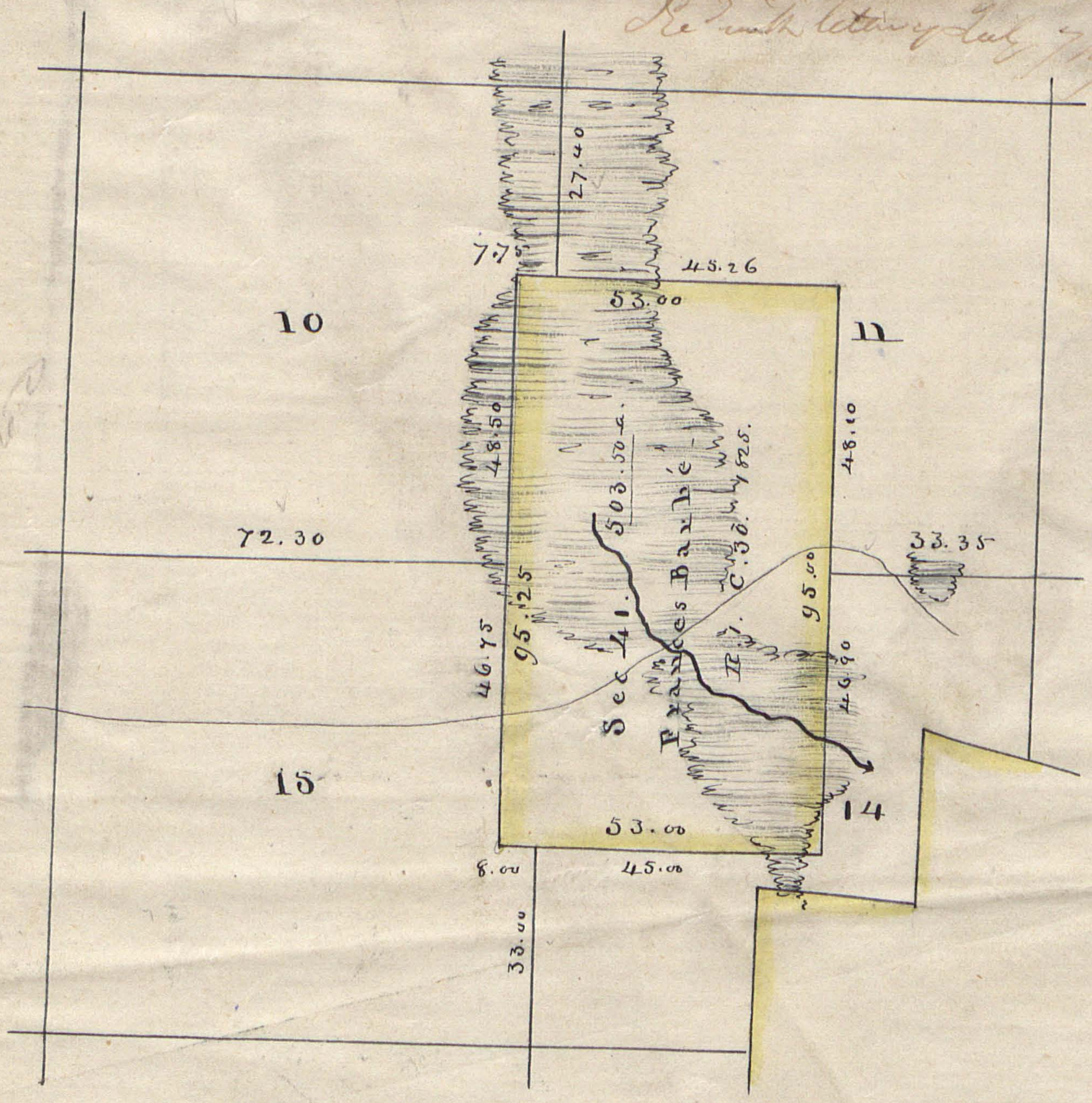

Surveyed by D H Burr under Contract with Com'r Gen'l Land Office 4th Nov 1848 –

When the Survey of this Township is finished a connected plat thereof will be furnished

Examined compared with the field notes and approved – 7th July 1849.

B. F. Putnam
Surv Genl.

Burr's Surveys paid for per G. L. Office Report 1026 & 1027 of 9 Aug. 1849 –

T. 2. S. R. 25 E.

East Florida.

Recd with letter of Aug 5/50

Recd for Rec'd U.S. Office No. 1644, S. & G.

The claim Sec. 43 was surveyed by D. H. Burr, Dep. Surv.r, in 1849, under contract with the Surveyor Gen.l of Florida dated July 5th. 1849.

Scale 40 chains to an Inch.

Variation 4° 30' E.

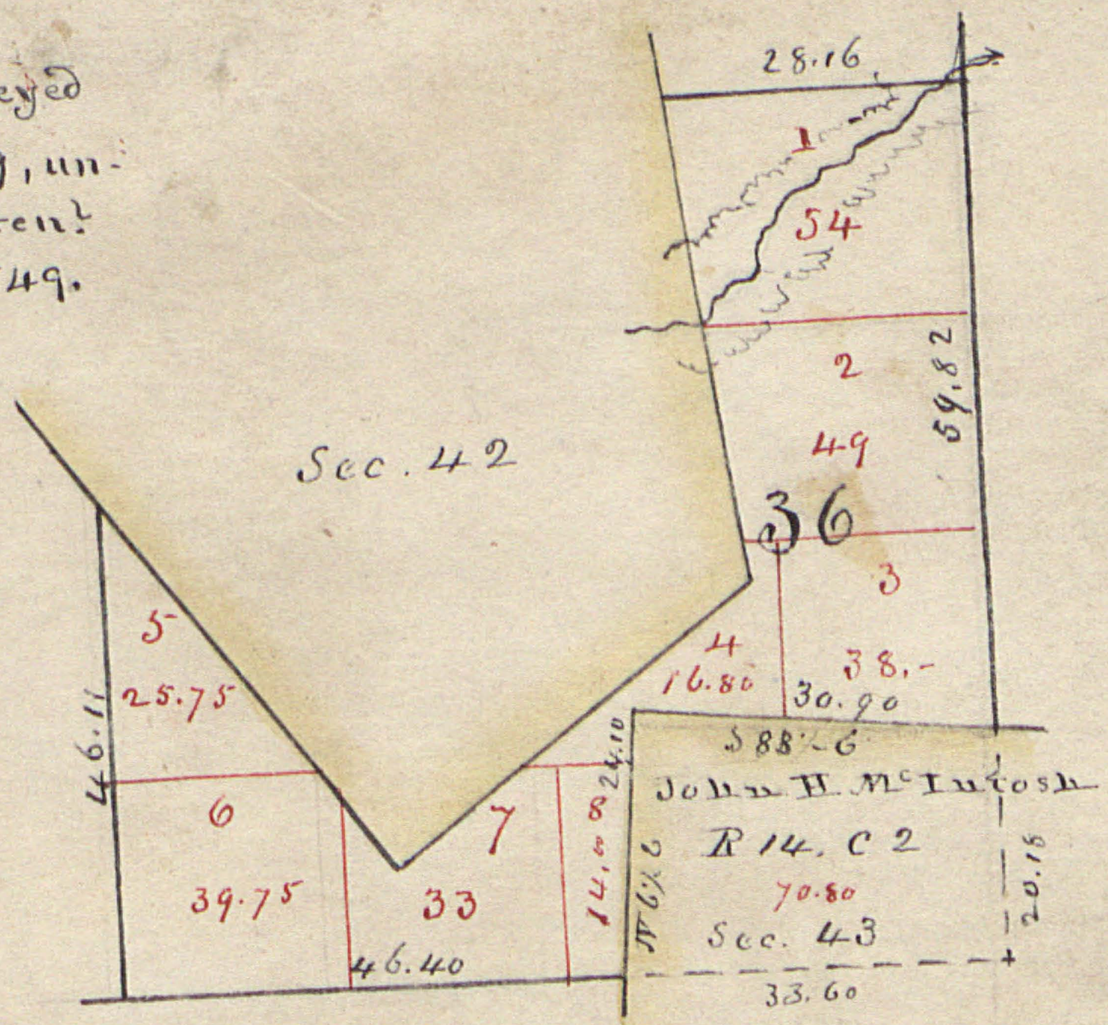

Diagram to be attached to Plat of T 2 S - R 25 E

Examined, compared with field notes, & approved

R. A. Putnam

1850

2S-25E

T 2 S - R 25 E - East Tallahassee. FLORIDA

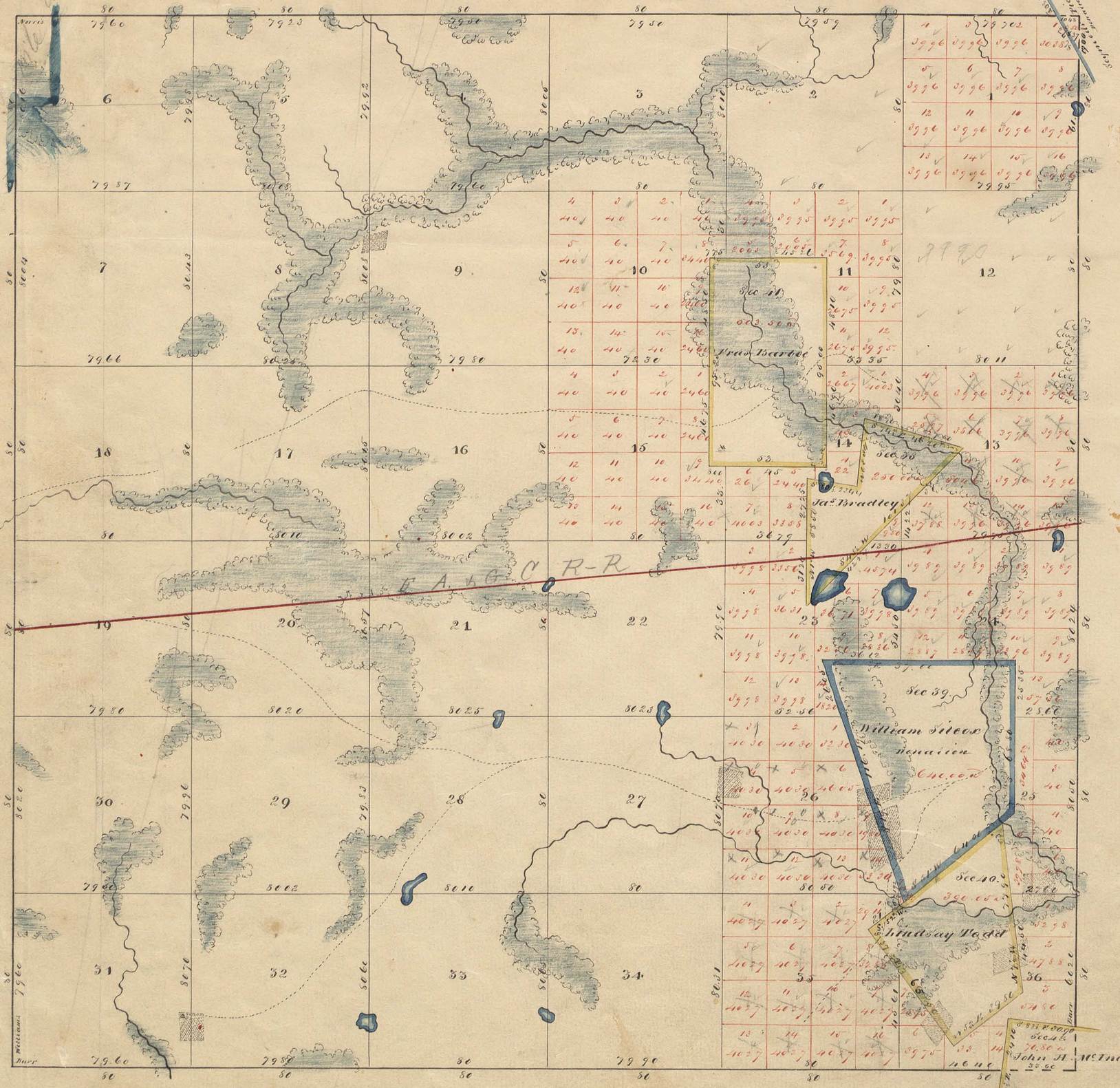
E. A. & G. C. R-R
Fras Barbee
Jas Bradley
William Silcox
Lindsay Todd
John H. McIntosh
Sec 41
Sec 39
Sec 40
Sec 34
Sec 35
Sec 26
Sec 27
Sec 10
Sec 11
Sec 14
Sec 15
Sec 22
Sec 23
Sec 24
Sec 25
Sec 36
Sec 31
Sec 30
Sec 19
Sec 20
Sec 21
Sec 28
Sec 29
Sec 32
Sec 33
Sec 6
Sec 7
Sec 8
Sec 9
Sec 16
Sec 17
Sec 18
Sec 1
Sec 2
Sec 3
Sec 4
Sec 5
Sec 12
Sec 13
Sec 14
Sec 15
Sec 16

2S-25E

T 2 S - R 25 E - East Tallahassee. FLORIDA

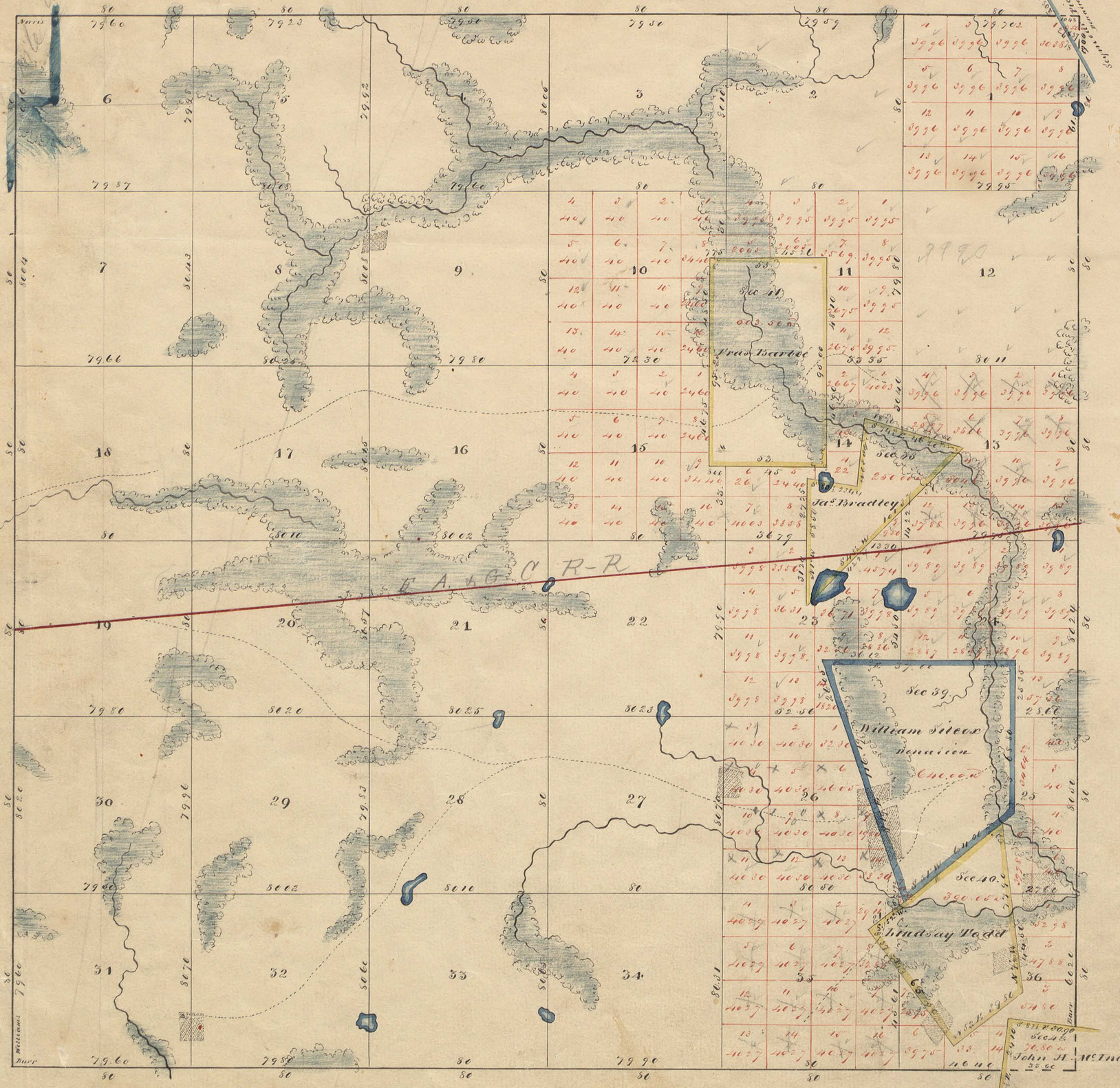
E. A. & G. C. R-R
Fras Barbee
Jas Bradley
William Silcox
Lindsay Todd
John H. McIntosh
Sec 41
Sec 39
Sec 40
Sec 34
Sec 35
Sec 26
Sec 27
Sec 10
Sec 11
Sec 14
Sec 15
Sec 22
Sec 23
Sec 24
Sec 25
Sec 36
Sec 31
Sec 30
Sec 19
Sec 20
Sec 21
Sec 28
Sec 29
Sec 32
Sec 33
Sec 6
Sec 7
Sec 8
Sec 9
Sec 16
Sec 17
Sec 18
Sec 1
Sec 2
Sec 3
Sec 4
Sec 5
Sec 12
Sec 13
Sec 14
Sec 15
Sec 16

2S-25E

T 2 S - R 25 E - East Tallahassee. FLORIDA

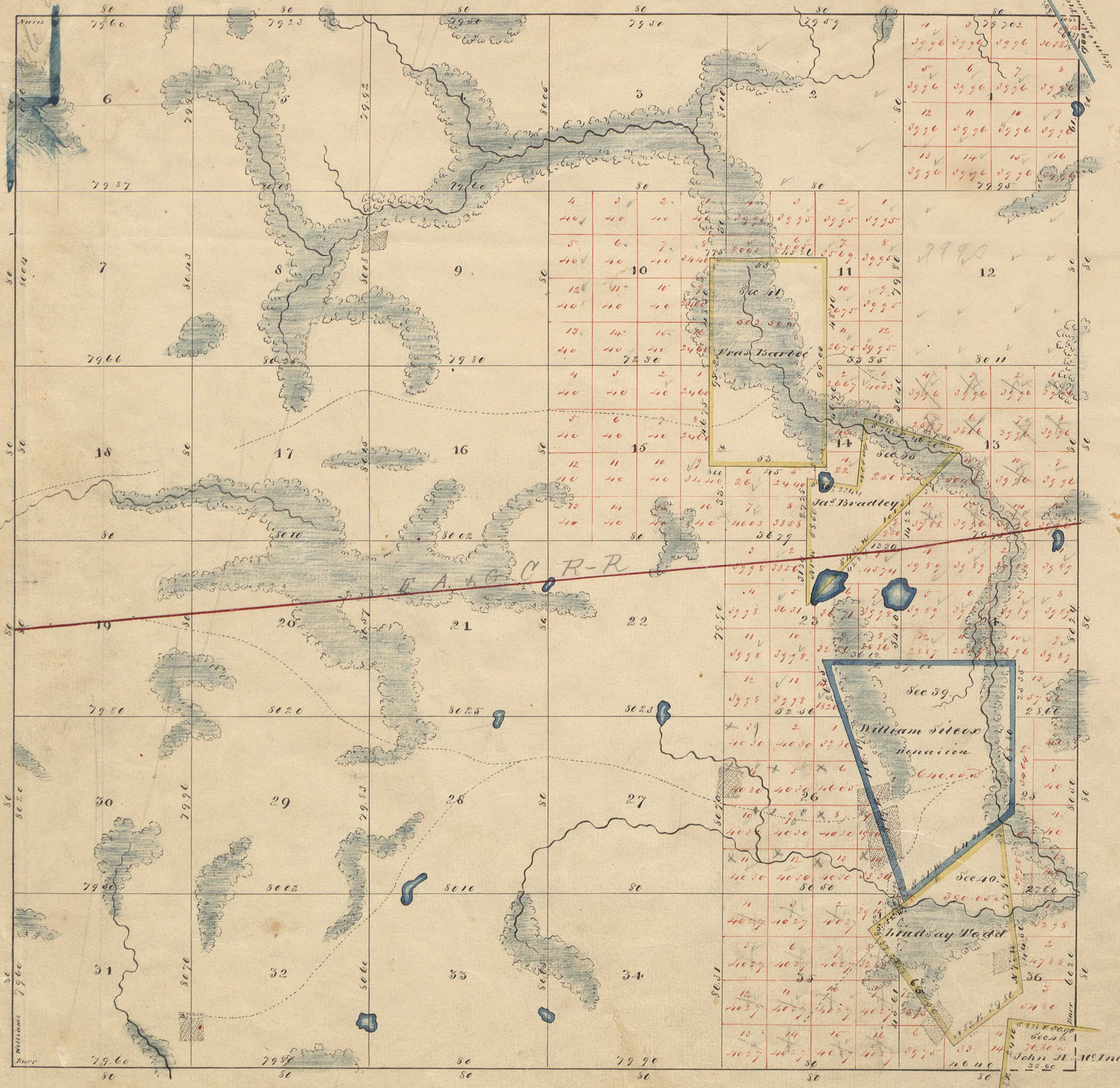
E. A. & G. C. R-R
Fras Barbee
Jas Bradley
William Silcox
Lindsay Todd
John H. McIntosh
Sec 41
Sec 39
Sec 40
Sec 34
Sec 35
Sec 26
Sec 27
Sec 10
Sec 11
Sec 14
Sec 15
Sec 22
Sec 23
Sec 24
Sec 25
Sec 36
Sec 31
Sec 30
Sec 19
Sec 20
Sec 21
Sec 28
Sec 29
Sec 32
Sec 33
Sec 6
Sec 7
Sec 8
Sec 9
Sec 16
Sec 17
Sec 18
Sec 1
Sec 2
Sec 3
Sec 4
Sec 5
Sec 12
Sec 13
Sec 14
Sec 15
Sec 16

FLORIDA

T 8 - R 26 East

Rd with letter of July 7/49.

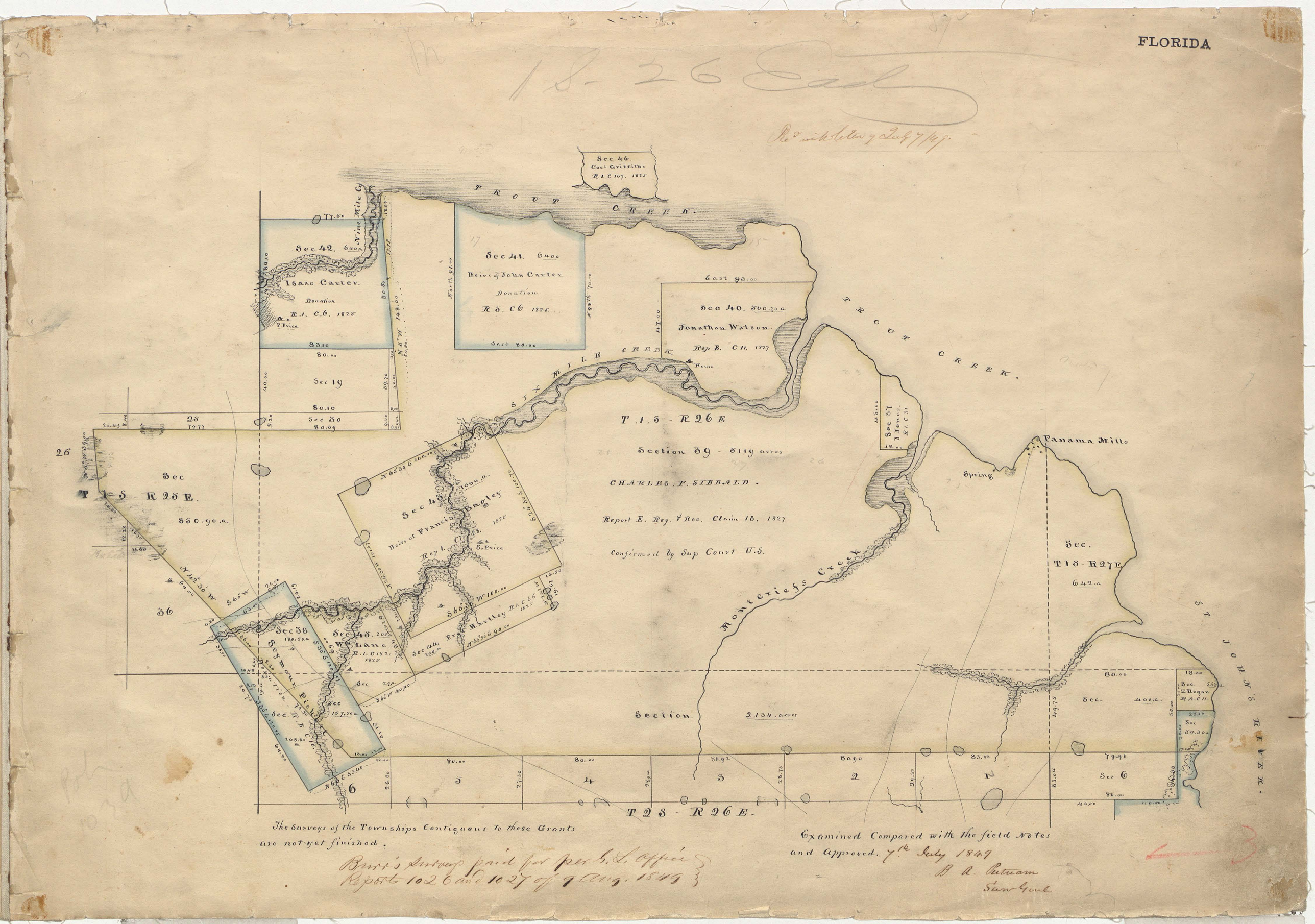

The Surveys of the Townships Contiguous to these Grants are not yet finished.

Examined Compared with the field Notes and Approved. 7th July 1849

B. A. Putnam
Surv Genl

Burr's Surveys paid for per G. L. Office Reports 102 C and 102 J of 7 Aug. 1849

T. 2. R. 25. S. and W.

Rec'd with letter of Sept 29 1857

West Florida.

Noted Sept. 19. 1857.

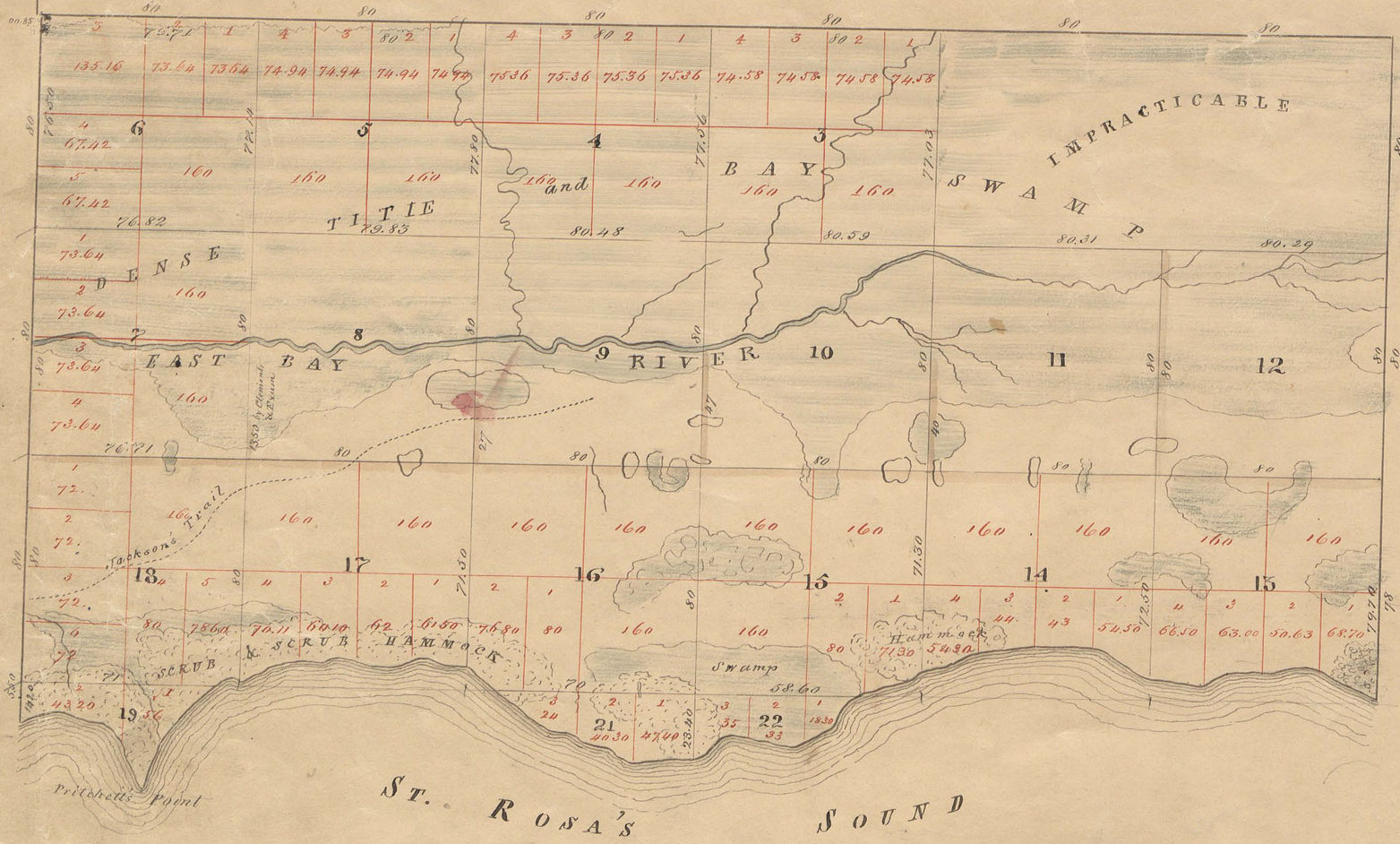

ST. ROSA'S ISLAND

—— Not Surveyed ——

and is Reserved for Naval purposes by Order of the Department, dated 26th. Apl. 1838.

Traverse.

Run by H. Wells

Course	Dist.
Section 13.	
N 73 W	6.00
N 63 W	21.00
S 75 W	11.00
N 88 W	16.00
S. 62 W	10.00
N 81 W	20.30
Section 14	
N 59 W	21.00
N 86 W	14.00
S 84 W	25.00
S 72 W	9.00
S 55	7.00
S 82 W	9.00
Section 15	
S 50 W	6.00
S 74 W	12.00
S 23½ W	5.46
Section 22	
S 55 W	8.50
S 20 W	7.00
S 59 W	8.00
S 65 W	7.00
N 76½ W	11.00
West	5.00
N 74 W	6.50
S 52 W	12.00
S 88½ W	6.60
Section 21.	
S 56 W	2.50
S 89 W	10.00
S 67 W	4.00
West	7.50
N 42 W	5.00
N 72 W	10.00
N 60 W	5.00
S 88 W	7.00
N 53½ W	20.00
N 48 W	8.15
Section 16	
N. 49½ W	13.10
Section 17.	
S 86 W	7.50
N 71 W	10.00
S 59 W	7.00
S 83 W	5.00
N 75 W	16.00
S 73 W	6.00
West	8.00
S 76 W	10.00
S 62½ W	15.05
Section 18	
N. 45 W	4.00
S. 44½ W	4.05
Section 19.	
S 65 W	6.50
S 47 W	11.00
S 36 W	17.00
S 13 W	15.00
N. 24 W	18.00
N 46 W	10.00
S. 88 W	5.00
N 65 W	9.00
S 87 W	6.00
S 72 W	8.00
N 87½ W	2.44

Contents.

Sec	Area
3	618.32
4	621.44
5	619.76
6	506.92
7	614.56
8	640.00
9	640.00
10	640.00
11	640.00
12	640.00
13	568.83
14	513.80
15	631.30
16	636.80
17	573.71
18	606.60
19	99.20
21	111.70
22	86.30
	10011.34

The Exterior Lines were Surveyed in 1826 by Exum & Love.

The Section Lines South of the Shaded line & those which are shaded N. of it, were Surveyed in the 1st. Quar. of 1829 by Clements & Exum.

The Traverse of Sound was made in the 4th. Qr. of 1827, by J. W. Exum.

Except 2 Miles of the N. Bdy.,
The above were Resurveyed, and all other lines Surveyed in April & October 1851, by Henry Wells, D.S.

C. Dupont
F. Werdon
S. Pattiver
Irvine Drysdale
J. W. Mims
J. Bell
} Chainmen & Markers

Scale 40 Chains to an Inch. Var. 5°75' W.

Examined, Compared with field Notes and Approved.
9. July 1852.
P. G. Putnam
Surveyor General

Land Surveyed	By Whom	Date of Contract	No. of Miles	Rate per Mile	Amount.
Township Lines	H. Wells	Nov. 27. 1850.	No. C. L. 9. 07. 11.	Six Dollars	$272.18
Section Lines			28. 22.86.		
Traverse			6. 77 15.		
Connection in T1. R25 W. Lat. Sec. 31.			1. 02.00		

Land Office Federal line paid for per G.L.O. Office 3

Recd with Surv. Generals Ltr of the 5th Octr. and Acd. 16th Oct. 1839

Ft. T. 1 S. R. XXXVI W.

Land District West Territory of Florida

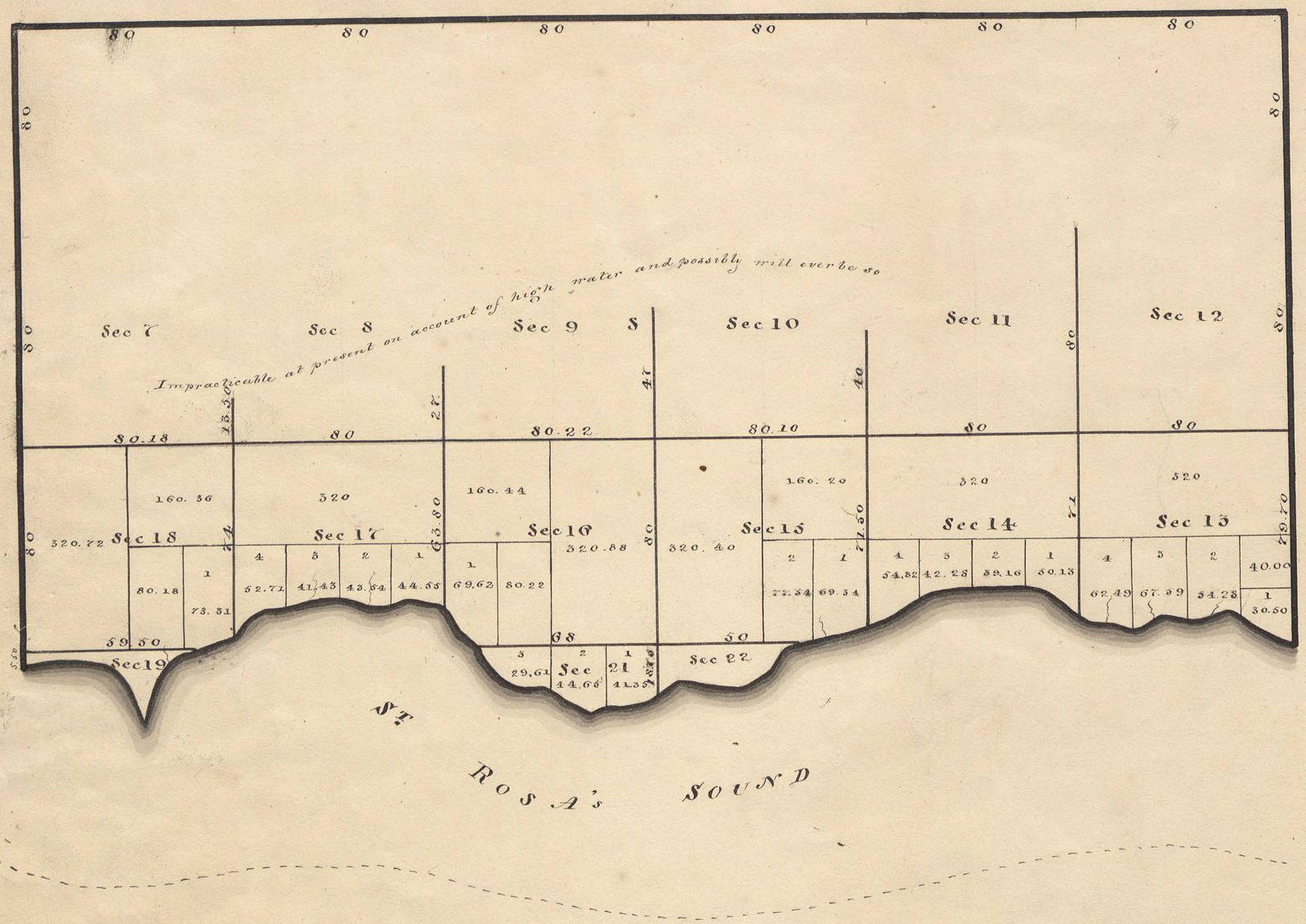

St Rosa's Island is not surveyed and is reserved for naval purposes by order of the department dated 20th April 1838

Traverse of St. Rosa's Sound

No	Course	Dist
	Sec 13	
1	N 73° W	6.50
2	N 89° W	12.50
3	N 69° W	10.50
4	N 64° W	8.00
5	N 86° W	17.00
6	S 51½° W	10.00
7	N 85° W	5.50
8	N 68° W	5.00
9	N 85° W	9.00
10	N 56° W	1.93
	Sec 14	
1	N 56° W	7.07
2	N 62° W	17.50
3	S 88° W	12.50
4	S 85° W	23.00
5	S 71° W	8.50
6	S 59° W	8.00
7	S 72° W	8.84
	Sec 15	
1	S 72° W	14.66
2	S 57° W	6.17
	Sec 22	
1	S 57° W	1.83
2	S 29° W	10.00
3	S 64° W	12.00
4	N 81½° W	24.00
5	S 50° W	11.60
	Sec 21	
1	S 70° W	7.00
2	S 87° W	12.00
3	S 69° W	7.00
4	N 60° W	13.50
5	N 81° W	5.00
6	N 58° W	5.00
7	S 71° W	5.00
8	N 69° W	10.00
9	N 40° W	13.57
	Sec 16	
1	N 40° W	18.43
2	N 34° W	2.46
	Sec 17	
1	N 34° W	1.54
2	West	4.00
3	N 77° W	10.50
4	S 59° W	6.00
5	S 88° W	5.50
6	N 75° W	14.50
7	S 80° W	27.50
8	S 60° W	10.00
9	S 36° W	6.00
	Sec 18	
1	S 36° W	3.00
2	S 65° W	14.50
	Sec 19	
1	West	5.00
2	S 40° W	12.50
3	S 18° W	16.50
4	N 23° W	14.00
5	N 37° W	7.50
6	N 57° W	6.00
7	S 59° W	4.00
8	N 82° W	10.00
9	S 80° W	17.00

Table of Contents

No	Area	No	Area	No	Area
1		13	574.86	25	
2		14	506.39	26	
3		15	627.48	27	
4		16	631.16	28	
5		17	502.23	29	
6		18	634.57	30	
7		19	42.80	31	
8		20		32	
9		21	115.61	33	
10		22	60.94	34	
11		23		35	
12		24		36	
			5696.04		
Total in Township					5696.04

The traverse of the sound was made in 4th quarter 1827 Enos Evans John Byrd Jr Leonard Finch were chainmen

J. W. Exum Dep Sur

Part surveyed in 1st quarter 1829
J.B. Clements
C.J. Drake
John Gailor
Fred. I. Ming
James Ming
Wesley Ingelish
were chainmen
Variation 6° 10' E
Scale 40 chains to an inch
Benjn Clements
J. W. Exum
Dep Surs

Note! The meandering of the sound having been done before the section lines were run the contents of the fractions are calculated by that traverse

Examined May 1829
Condenced, reexamined & compared with field notes
Approved October 1839.
Robert Butler
Surr. General

Imbell
180 B