ORIGINAL

TOWNSHIP 40 SOUTH, RANGE 32 EAST, OF THE TALLAHASSEE MERIDIAN, FLORIDA.

DEPENDENT RESURVEY AND SURVEY

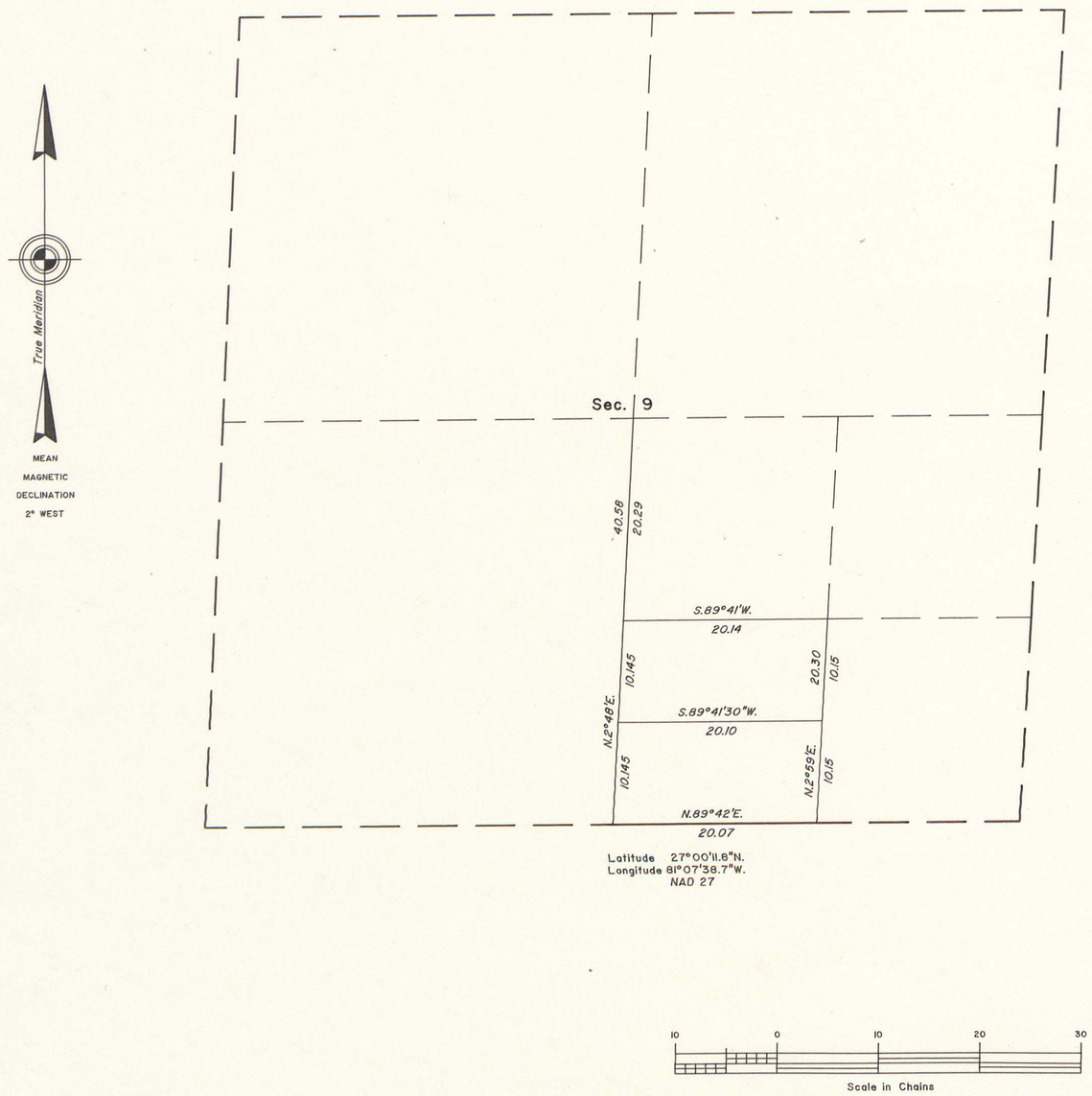

A history of surveys is contained in the field note record.

This plat represents the dependent resurvey of a portion of the subdivisional lines and the dependent resurvey and survey of a portion of the subdivision of section 9, Township 40 South, Range 32 East, Tallahassee Meridian, Florida.

Survey executed by Anthony E. Carrow, Cadastral Surveyor, beginning May 10, 1989 and completed May 18, 1989, pursuant to Special Instructions dated April 25, 1989 and approved May 5, 1989 for Group No. 187 Florida.

The lottings and areas are as shown on the plat approved September 9, 1871 and the plats accepted January 14, 1941 and February 13, 1978.

UNITED STATES DEPARTMENT OF THE INTERIOR
BUREAU OF LAND MANAGEMENT
Alexandria, Virginia April 11, 1990

This plat is strictly conformable to the approved field notes, and the survey, having been correctly executed in accordance with the requirements of law and the regulations of this Bureau, is hereby accepted.

For the Director

Stephen G. Kopach

Chief Cadastral Surveyor
Eastern States Office

ORIGINAL

TOWNSHIP 40 SOUTH, RANGE 32 EAST, OF THE TALLAHASSEE MERIDIAN, FLORIDA.

DEPENDENT RESURVEY AND SURVEY

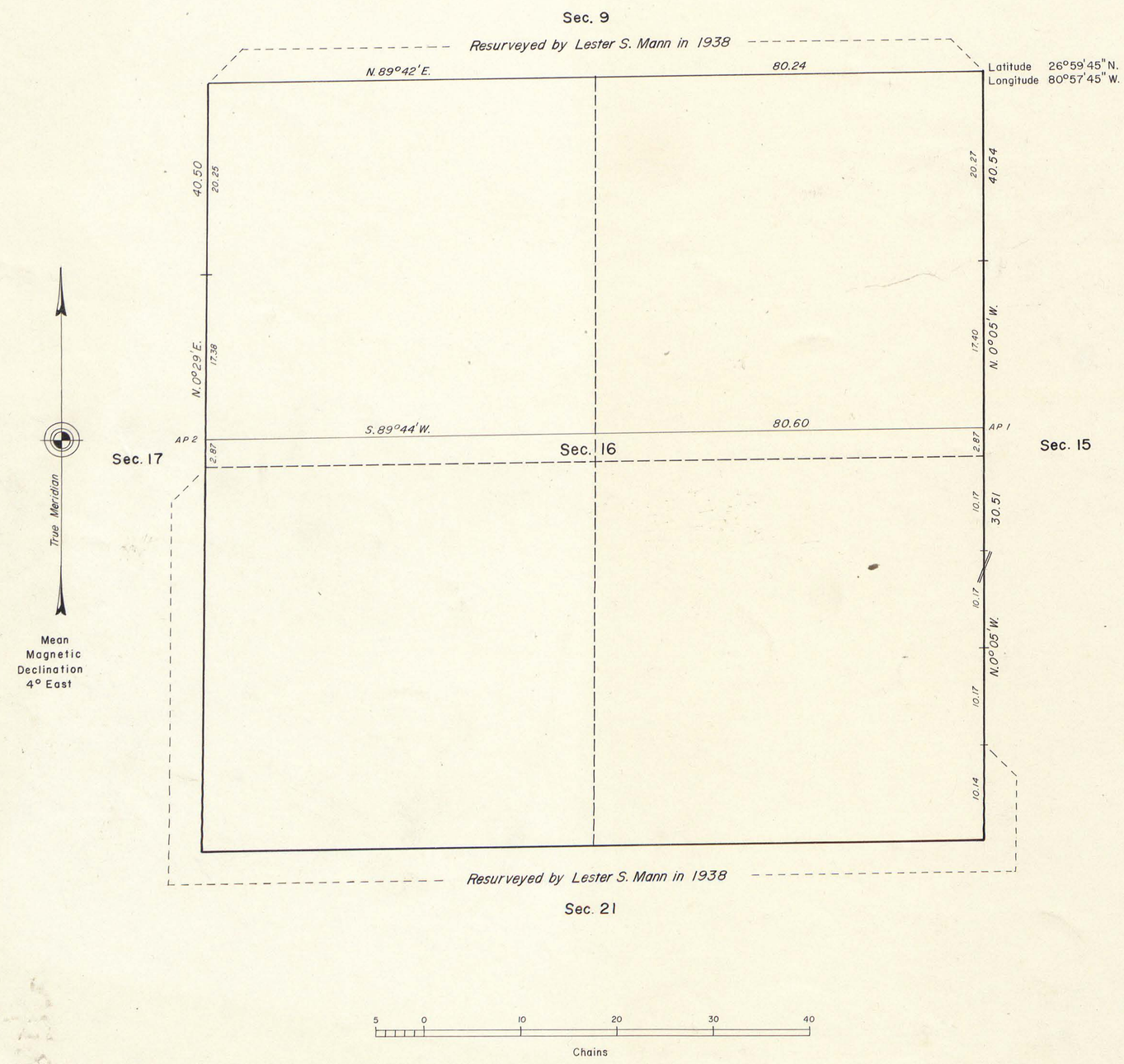

A history of surveys is contained in the field notes.

This plat represents a dependent resurvey of a portion of the subdivisional lines designed to restore the corners in their true original locations according to the best available evidence and the survey of certain property lines of the Seminole Indians, in T. 40 S., R. 32 E., Tallahassee Meridian, Florida.

Areas are as shown on the plat approved September 9, 1871 and the plats accepted January 14, 1941.

This survey was executed by Louis D. Gilbert, Cadastral Surveyor, beginning and completed on March 19, 1975 pursuant to Special Instructions dated December 10, 1974 and Supplemental Special Instructions dated January 30, 1975 for Group No. 161, Florida.

UNITED STATES DEPARTMENT OF THE INTERIOR
BUREAU OF LAND MANAGEMENT
Washington, D.C. February 13, 1978

This plat is strictly conformable to the approved field notes, and the survey, having been correctly executed in accordance with the requirements of law and the regulations of this Bureau, is hereby accepted.

For the Director

G. Voorhees

Acting Chief, Division of Cadastral Survey

R.T.S.

Lynch

ORIGINAL

IN TWO SHEETS SHEET NO. 1

TOWNSHIP NO. 40 SOUTH, RANGE NO. 32 EAST, OF THE TALLAHASSEE MERIDIAN, FLORIDA.

SEMINOLE INDIAN BOUNDARY — DEPENDENT RESURVEY

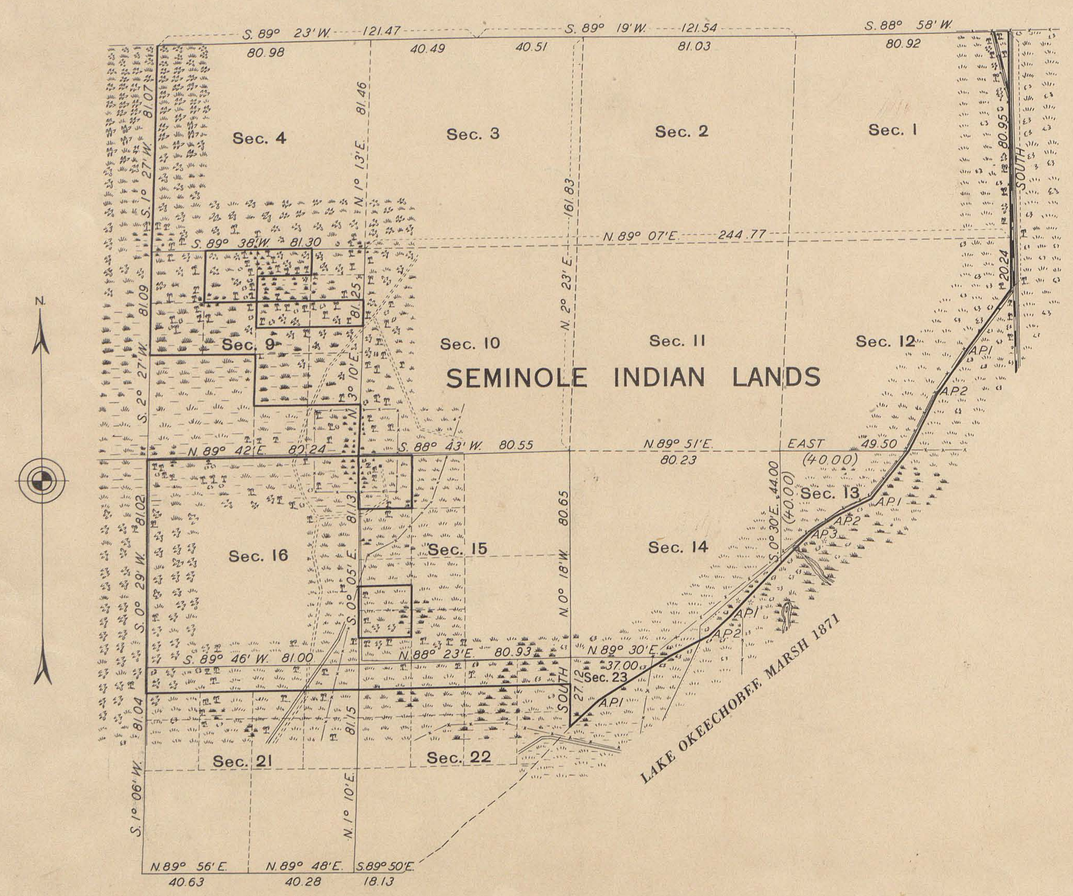

10 5 0 10 20 40 80

Scale: 40 Chains to an Inch.

Area Resurveyed 6,789.93 Acres, Seminole Indian Lands

LINES DESIGNATED	BY WHOM SURVEYED	GROUP		MILEAGE		WHEN SURVEYED	
		NO.	DATE	MLS.	CHS.	BEGUN	COMPLETED
Exterior	Lester S. Mann, Public Land Surveyor	96	January 7, 1938	5	25.12	January 27, 1938	March 31, 1938
Subdivisional				43	19.19		
Meanders							
Miscellaneous				3	4.47		

MEMORANDUM

THIS PLAT OF THE RESURVEY OF T. 40 S., R. 32 E., DELINEATES A LIMITED RETRACEMENT AND REESTABLISHMENT OF THE LINES OF THE ORIGINAL SURVEY AS SHOWN UPON THE PLAT APPROVED SEPTEMBER 9, 1871, IN THEIR TRUE ORIGINAL POSITIONS ACCORDING TO THE BEST AVAILABLE EVIDENCE OF THE POSITION OF THE ORIGINAL CORNERS. TO THE EXTENT NECESSARY TO DEFINE THE BOUNDARY OF THE SEMINOLE INDIAN LANDS; ALL DIFFERENCES BETWEEN THE MEASUREMENTS SHOWN ON THE ORIGINAL PLAT AND THOSE DERIVED IN THE RETRACEMENT HAVE BEEN DISTRIBUTED PROPORTIONALLY BETWEEN ACCEPTED CORNERS IN ACCORDANCE WITH SURVEYING RULES; REFERENCE WILL BE MADE TO THE ORIGINAL PLAT FOR THE SHOWING OF AREAS AND MORE DETAILED DESCRIPTIONS OF THE VARIOUS SMALLER SUBDIVISIONS.

THE TRAVERSE OF "LAKE OKEECHOBEE MARSH" THROUGH SECS. 12, 13, 14, AND 23, AS RECORDED IN THE ORIGINAL SURVEY, IS SHOWN BY A HEAVY IRREGULAR LINE WITH NUMBERED ANGLE POINTS. THIS LINE FORMS THE BOUNDARY OF THE SEMINOLE INDIAN LANDS AND HAS BEEN FIXED ON THE GROUND, WITH THE DIRECTIONS AND LENGTHS OF THE SEVERAL COURSES ADJUSTED TO THE RECORD OF THE ORIGINAL SURVEY.

THE RESURVEY WAS EXECUTED PURSUANT TO AUTHORITY CONTAINED IN GENERAL LAND OFFICE LETTER 1677044 "E" DATED OCTOBER 23, 1937 AND 1711365 "E" DATED MARCH 4, 1938.

CANAL SHOWN THUS

4-496 1677044

ORIGINAL

~~DUPLICATE~~ PLAT

The following annotations are not a part of this plat

Received with letter dated Mar. 27, 1940

From Associate Supervisor

~~Posted in Div. "O"~~

~~Plat filed in local land office~~ Exteriors - Only

Miscellaneous 9/28/50

OFFICE OF SUPERVISOR OF SURVEYS

DENVER, COLORADO, MARCH 23, 1940

THE ABOVE PLAT OF TOWNSHIP NO. 40 SOUTH, RANGE NO. 32 EAST, OF THE TALLAHASSEE MERIDIAN, FLORIDA, IS STRICTLY CONFORMABLE TO THE FIELD NOTES OF THE RESURVEY THEREOF, WHICH HAVE BEEN EXAMINED AND APPROVED.

Frank A. Johnson

SUPERVISOR OF SURVEYS.

UNITED STATES
DEPARTMENT OF THE INTERIOR
GENERAL LAND OFFICE

WASHINGTON, D. C., JANUARY 14, 1941

THE RESURVEY REPRESENTED BY THIS PLAT, HAVING BEEN CORRECTLY EXECUTED IN ACCORDANCE WITH THE REQUIREMENTS OF LAW AND THE REGULATIONS OF THIS OFFICE, IS HEREBY ACCEPTED.

Joel David Wolfsohn

ACTING ASSISTANT COMMISSIONER.

RWS 9/28/50

ORIGINAL

IN TWO SHEETS SHEET NO. 2

TOWNSHIP NO. 40 SOUTH, RANGE NO. 32 EAST, OF THE TALLAHASSEE MERIDIAN, FLORIDA.

SUPPLEMENTAL PLAT, SECS. 9, 15, 21, AND 22.

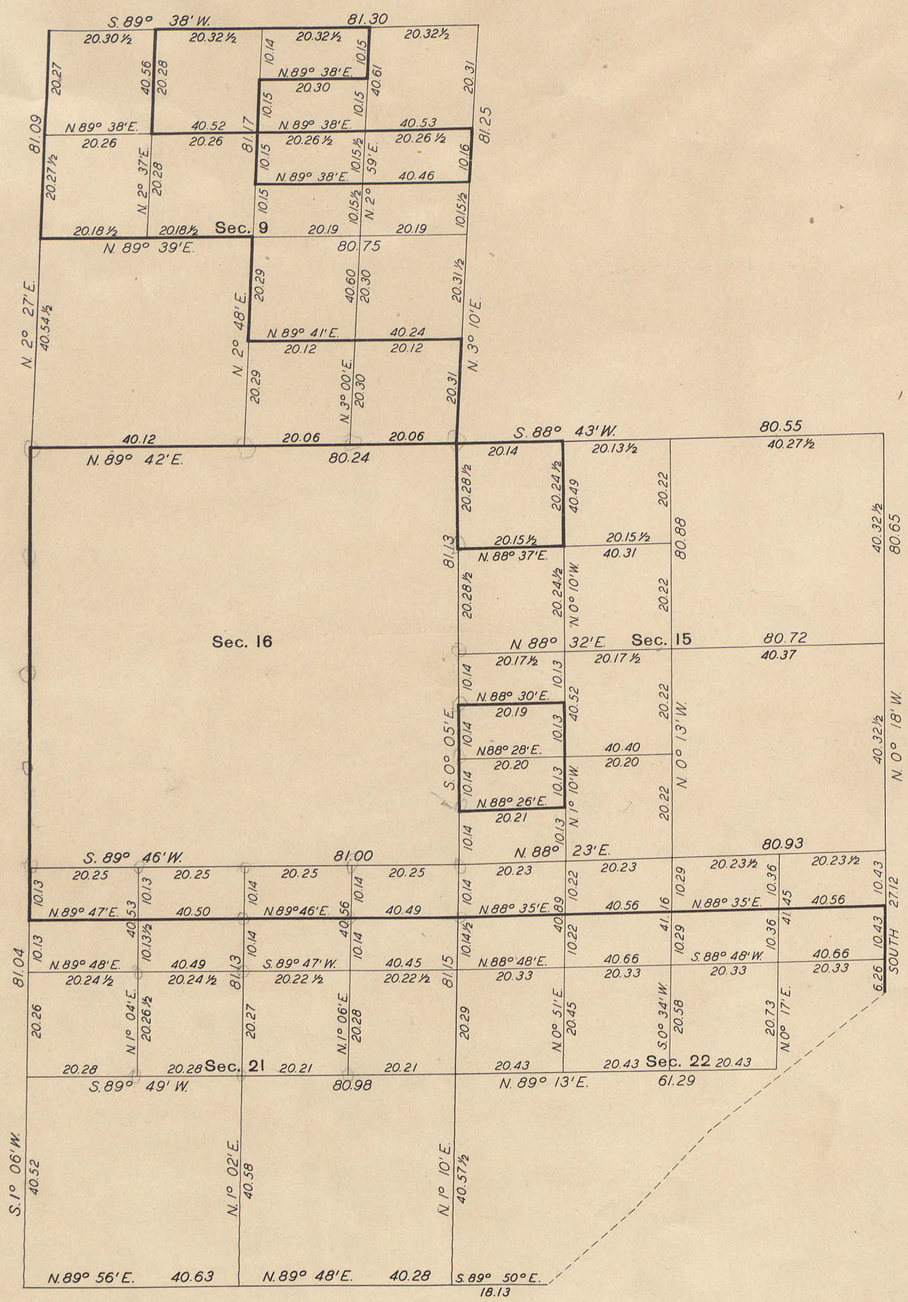

10 5 0 10 20 40 80

SCALE: 20 CHS. TO AN INCH.

MEMORANDUM

THIS SUPPLEMENTAL PLAT IS PREPARED TO SHOW THE DETAIL OF SUBDIVISION OF SECS. 9, 15, 21, AND 22, TO DEFINE THE BOUNDARY OF SEMINOLE INDIAN LANDS THEREIN.

4-496 1677044

ORIGINAL ~~SUPPLEMENTAL~~ PLAT

The following annotations are not a part of this plat

Received with letter dated Mar. 27, 1940

From Associate Supervisor

~~Posted in Div. "O"~~

~~Plat filed in local land office.~~ Exteriors - Only

Miscellaneous 9/28/50

OFFICE OF SUPERVISOR OF SURVEYS

DENVER, COLORADO, MARCH 23, 1940

THE ABOVE SUPPLEMENTAL PLAT OF TOWNSHIP NO. 40 SOUTH, RANGE NO. 32 EAST, OF THE TALLAHASSEE MERIDIAN, FLORIDA, IS STRICTLY CONFORMABLE TO THE FIELD NOTES OF THE SURVEY THEREOF, WHICH HAVE BEEN EXAMINED AND APPROVED.

SUPERVISOR OF SURVEYS.

UNITED STATES
DEPARTMENT OF THE INTERIOR
GENERAL LAND OFFICE

WASHINGTON, D. C., JANUARY 14, 1941

THE SURVEY REPRESENTED BY THIS PLAT, HAVING BEEN CORRECTLY EXECUTED IN ACCORDANCE WITH THE REQUIREMENTS OF LAW AND THE REGULATIONS OF THIS OFFICE, IS HEREBY ACCEPTED.

ACTING ASSISTANT COMMISSIONER.

T. 40 S., R. 32 E., Fla.

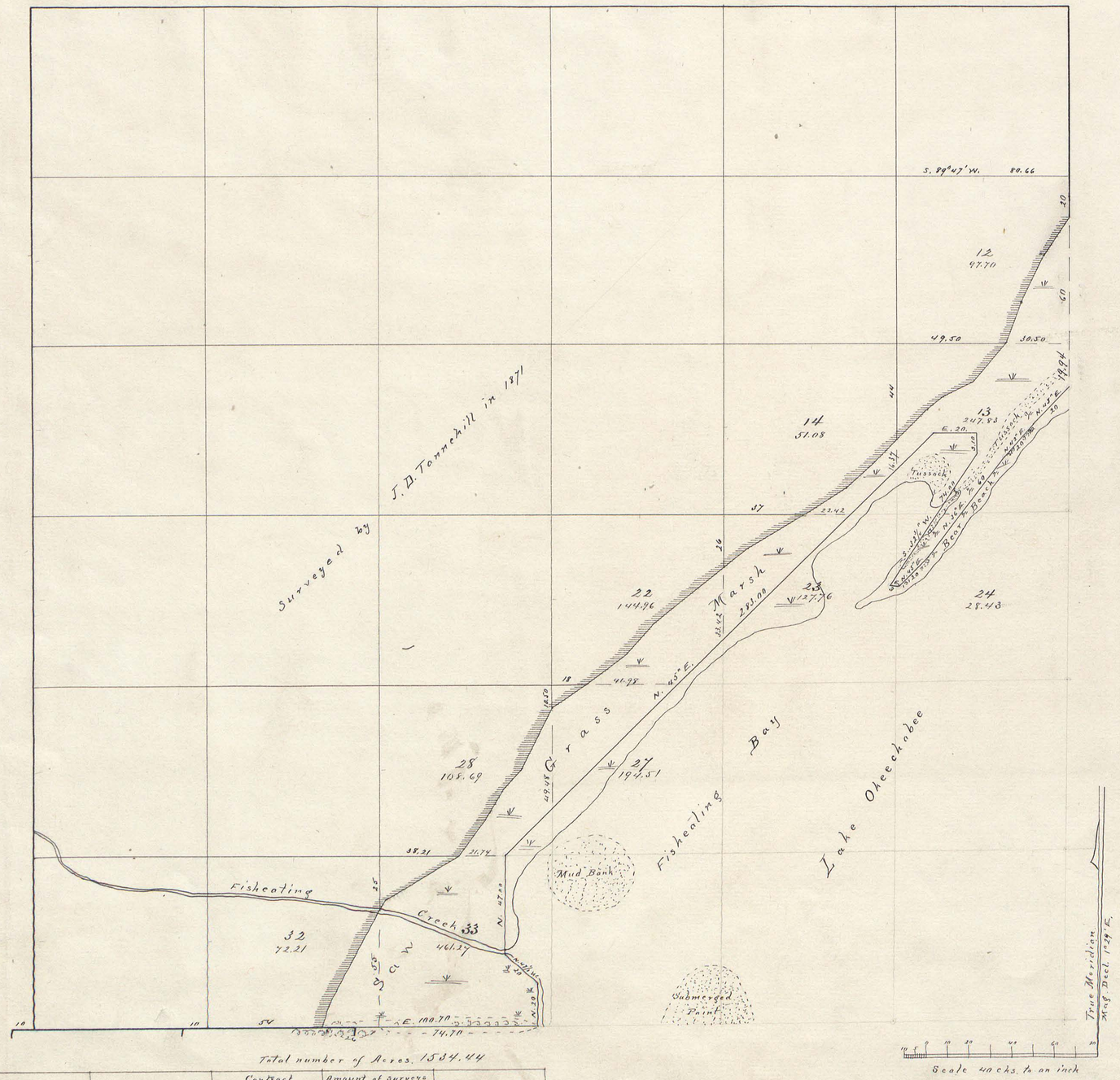

Contents					
Sec.	Area	Sec.	Area	Sec.	Area
12	97.70	22	144.96	28	108.69
13	247.53	23	127.76	32	72.21
14	51.08	24	28.43	33	461.27
		27	194.51		
Total 1534.44					

Total number of Acres. 1534.44

Surveys Designated	By whom surveyed.	Contract		Amount of Surveys			When surveyed
		No	Date	M	Chs.	Lks.	
Meanders	J. T. Hancock	13	June 5. 1907	7	37		Jul. 30 to Aug. 1, 1907
Township Lines	"	"	"	1	20	70	Jul. 29, 1907

The above Map of Township No. 40 S., Range No. 32 E., Tallahassee Meridian. Florida, is strictly conformable to the field notes of the survey thereof on file in this Office, which have been examined and approved.

Surveyor General's Office.
June 11. 1908

Charles H. Parlin
U. S. Surveyor General.

TOWNSHIP No. 40 South, of RANGE No. 32 East of the Principal MERIDIAN FLORIDA

Paid per Report 21 Oct 1871

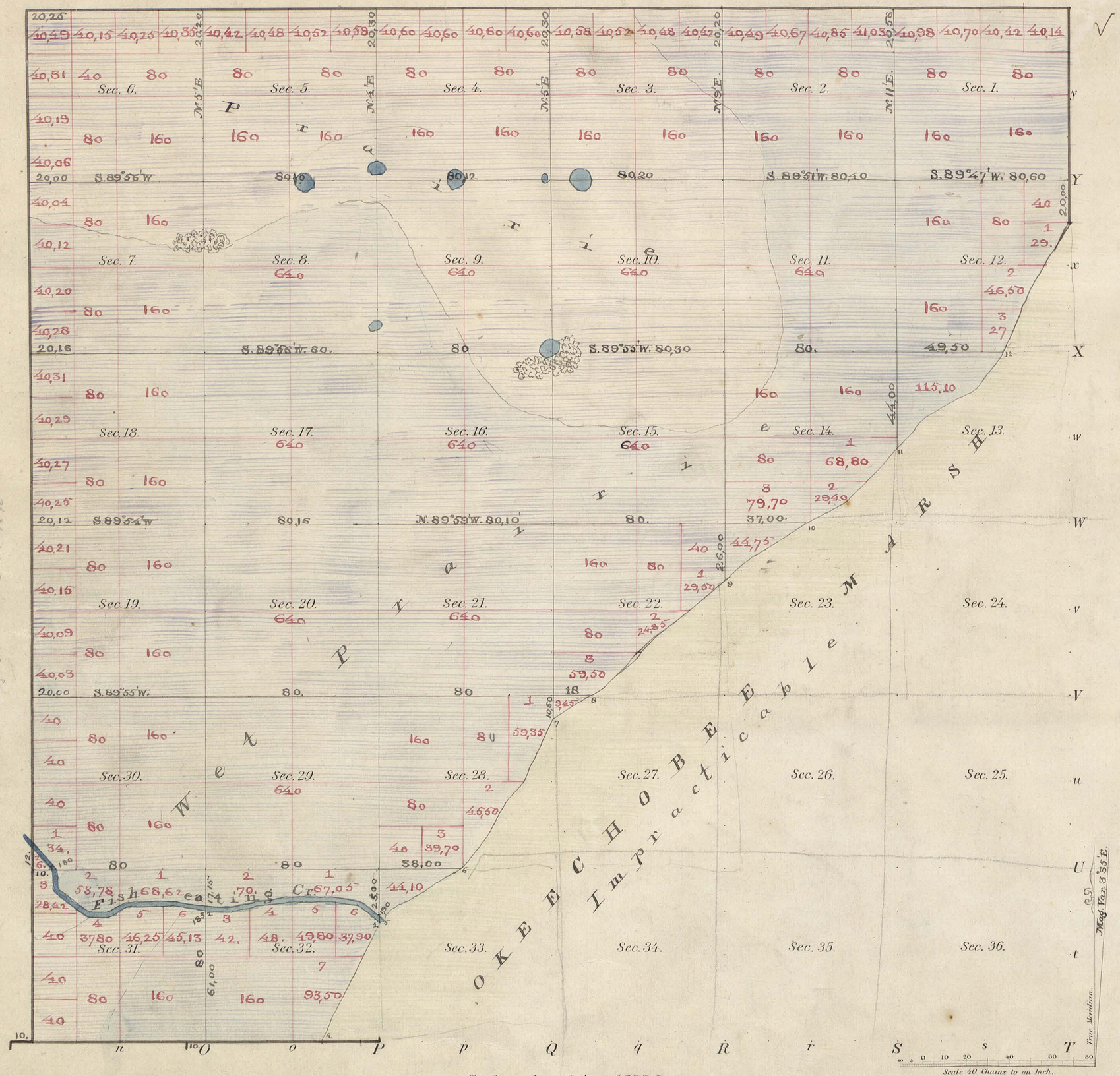

Total number of Acres 16336.17

Surveys Designated	By Whom Surveyed	Date of Contract	Amount of Surveys	When Surveyed
South Boundary Township lines	John Jackson	1st Nov. 1859	2M. 0 Ch.s 0 Lk.s	January 1860
East Boundary Subdivisions	Jas. D. Tannehill	18th Nov. 1870	1. 20. 0.	5th-11th April
Subdivisions	Do.	Do.	43. 18. 92	1871
Meanders	Do.	Do.	9. 1. 27	

Meanders of the Okeechobee Marsh.

Posts	Courses	Ch.s Lk.s	Posts	Courses	Ch.s Lk.s	Posts	Courses	Ch.s Lk.s
1	N. 37° W	5 00	3	N. 39°45' W	15 63		N. 51°30' E	41 30
	N. 56° W	9 00	4	N. 20° E	11 00	9	N. 48°15' E	15 00
	N. 82° W	13 00		N. 29° E	5 00		N. 68°15' E	30 29
	West	15 00		N. 26°45' E	44 80	10	N. 61°30' E	20 00
	S. 83° W	17 00	5	N. 45° E	7 00		N. 47° E	13 00
	S. 78° W	13 00		N. 59° E	38 80		N. 41°45' E	32 57
	N. 87°15' W	12 00	6	N. 36°30' E	20 00	11	N. 43° E	17 00
2	N. 80° W	15 00		N. 29° E	17 00		N. 56° E	11 00
	West	20 00		N. 41° E	12 00		N. 64° E	16 00
	S. 60° W	10 00		N. 25° E	32 54		N. 38° E	23 39
	West	10 00	7	N. 59°15' E	20 95	12	N. 20°30' E	22 00
	N. 52° W	20 00	8	N. 50° E	22 00		N. 28°15' E	18 00
	N. 3°30' W	9 50		N. 42°30' E	19 00		N. 31°30' E	27 50
		168 50			265 72			287 05
				Total Traverse.				721 27

The above Map of Township No. 40 South of Range No. 32 East of the Principal Meridian is strictly conformable to the field notes of the survey thereof on file in this Office, which have been examined and approved.

Surveyor Generals Office
Tallahassee Florida
September 9th 1871

M. D. Bleecker
Sur. Gen.

4—335

This card is not a part of the official plat.

Received with Surveyor General's letter of _____

Report No. _____

Posted in Division "O" _____

Triplicate plat filed with R. and R. _____

Miscellaneous See Ta. Henry S. Dove apr 24 1930 #1374879
rel to unsurveyed land in Secs 13, 14, 23 and 24

6—2680